The Grimley Peace Hall

Where to find us: Sinton Green, Hallow, Worcester, WR2 6NP

Sinton Green is situated to the west of the River Severn. Access routes to the village when travelling from the M5 are limited.

- **<u>Route option 1</u>, accesses Sinton Green from M5 junction 7, travelling west through Worcester City Centre heading into the city on the London Road, crossing the River Severn in the city centre and then travelling north up the A443 through Hallow. Five minutes north of Hallow will bring you to the Sinton Green turning on the left, signposted Sinton Green, Peace Hall & Dark Lane.**
  This route experiences the city centre traffic but is the more direct.
- **<u>Route option 2</u>, accesses Sinton Green from M5 junction 6, travelling west via the Worcester Northern Ring Road A449, travelling north on the road to Kidderminster (still the A449), as far as Ombersley and then heading west to cross the River Severn at Holt Heath on the A4133. Five minutes heading south along the A443 will bring you to the Sinton Green turning on the right, signposted Sinton Green, Peace Hall & Dark Lane.**
  This route is the easiest and less likely to be affected by traffic, but is slightly longer. Nb. Approximately 25 minutes from Junction 6 on the M5.

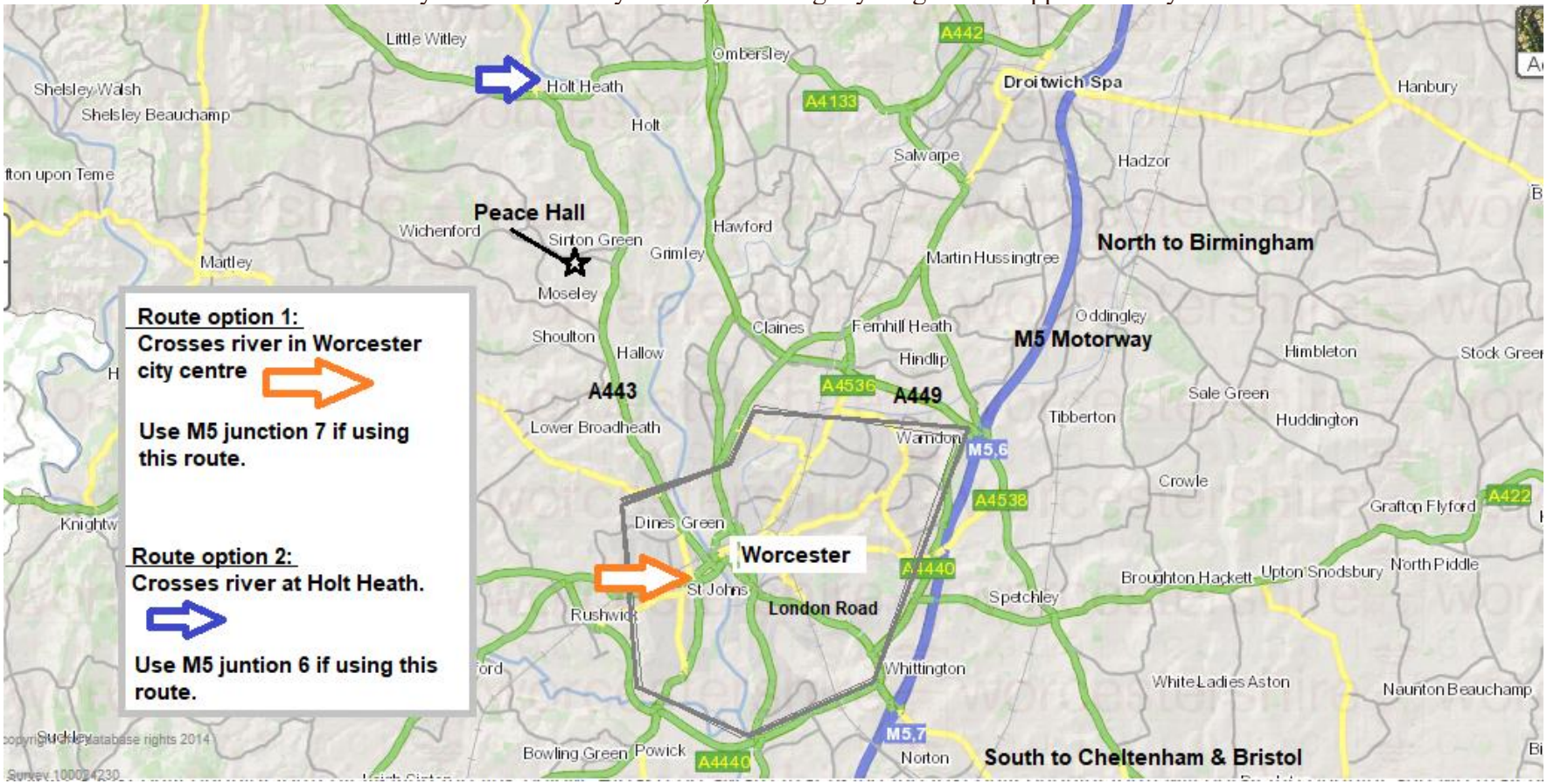

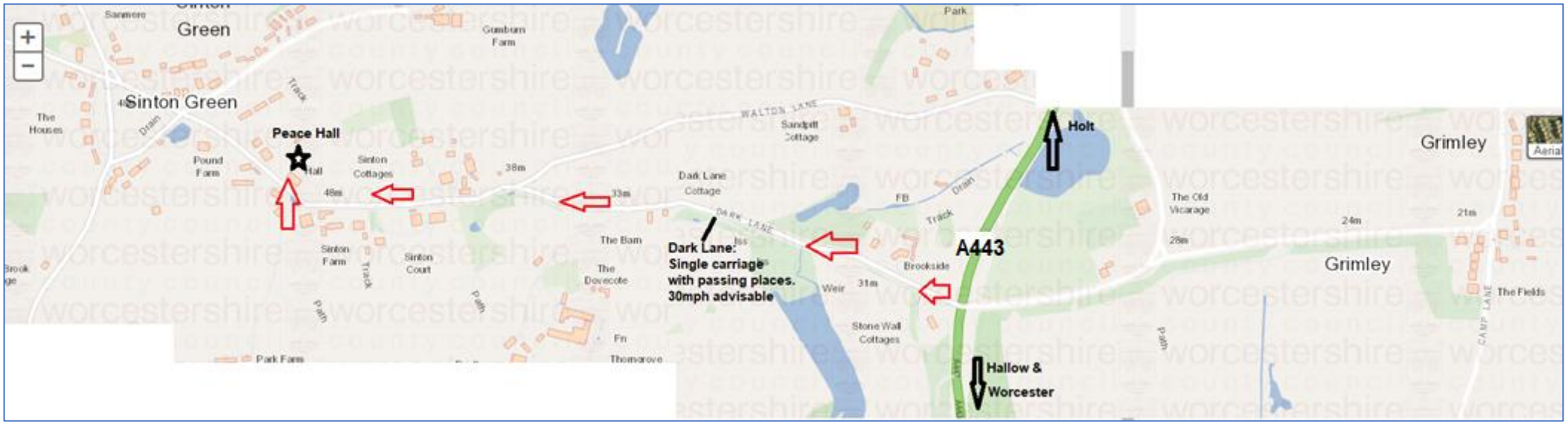
Sinton Green
Peace Hall
Holt
Grimley
Dark Lane:
Single carriage
with passing places.
30mph advisable
A443
Grimley
Hallow &
Worcester

Holmfield
The
New House
Parking for approx 20 cars
Pound Farm
Grimley Peace Hall
Sinton
Cottages
Old Oak Barn
Rose Lea
Pond
47.9m
Ivy Cottage
Sinton Court
Sinton Farm

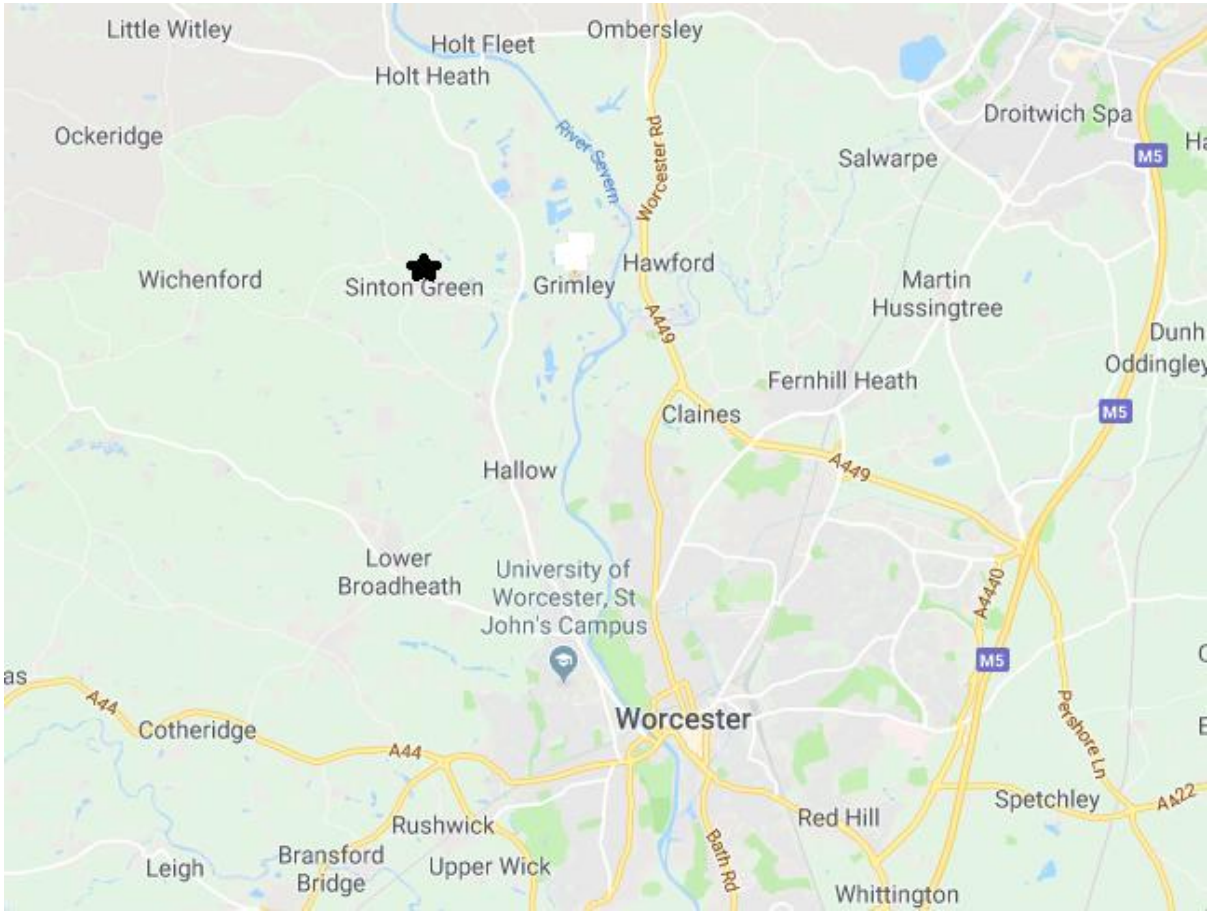
Little Witley
Holt Fleet
Ombersley
Holt Heath
Ockeridge
River Severn
Worcester Rd
Droitwich Spa
Salwarpe
M5
Wichenford
Sinton Green
Grimley
Hawford
Martin
Hussingtree
A449
Dunh
Oddingley
Fernhill Heath
Claines
M5
Hallow
A449
Lower
Broadheath
University of
Worcester, St
John's Campus
A4440
M5
A44
Cotheridge
Worcester
A44
Pershore Ln
Spetchley
A422
Rushwick
Red Hill
Leigh
Bransford
Bridge
Upper Wick
Bath Rd
Whittington